

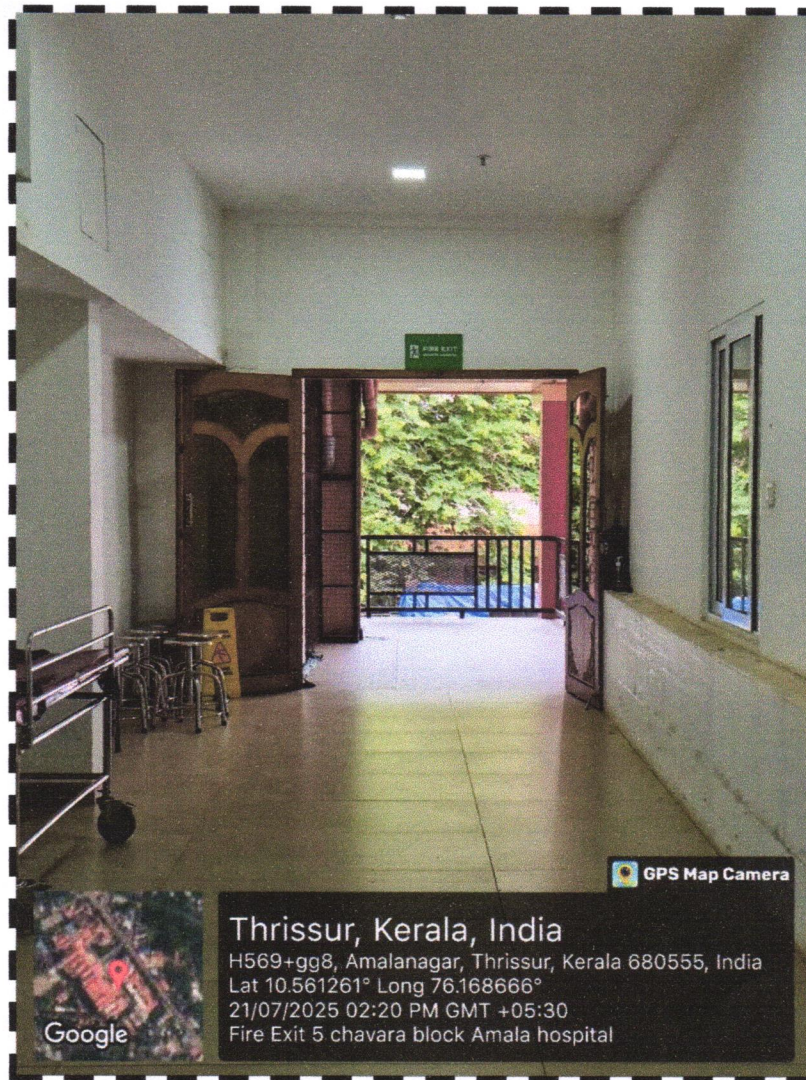


## FIRE EXIT REPORT


**Standard: 1.1.9**

**Measurable Indicator: Hospital Safety Management**

Total no of exits: more than 500



### FIRE EXIT LABEL AT CHAVARA BLOCK





# Amala

INSTITUTE OF MEDICAL SCIENCES  
NABH & NABL ACCREDITED ISO 9001:2015

REDEFINING  
CARE  
everyday  
in every way



Thrissur, Kerala, India

H569+f8m, Amalanagar, Thrissur, Kerala 680555, India

Lat 10.560992° Long 76.16828°

21/07/2025 02:22 PM GMT +05:30

Fire Exit 4,5 chavara block Amala hospital

FIRE EXIT LABEL AT CHAVARA BLOCK



Verified By

*Betsy*

Dr. Betsy Thomas  
Principal


Dr. BETSY THOMAS

M.D, FRCOG, DNB, MICOG

PRINCIPAL

AMALA INSTITUTE OF MEDICAL SCIENCES  
AMALA NAGAR, THRISSUR-680 555



Amala Institute of Medical Sciences (An Undertaking of Amala Cancer Hospital Society)  
Affiliated to Kerala University of Health Sciences Accredited by KMS, with OAS, A+ Grade &  
NABH & NABL Accredited & ISO 9001:2015 Certified, Amala Nagar P.O, Thrissur, Kerala.  
Ph: +91 487 2304000, 2304070 | Fax: +91 487 2307969 | urooncology@amalaindia.org  
www.amalains.org | Follow us on    

Fire Exit

FIRE EXIT  
അഗ്നി നिकासിപ്പ്

GPS Map Camera

Thrissur, Kerala, India

H569+j66, Amala Hospital Rd, Amalanagar, Thrissur, Kerala  
680555, India

Lat 10.5616° Long 76.167972°

21/07/2025 02:25 PM GMT +05:30

Fire Exit 4, 5 chavara block Amala hospital



Google



FIRE EXIT  
അഗ്നി രക്ഷാ ദാർ

കുതിര  
കുതിര  
കുതിര  
കുതിര

GPS Map Camera


### Thrissur, Kerala, India

H569+j29, Amala Hospital Rd, Amalanagar, Thrissur, Kerala  
680555, India

Lat 10.561695° Long 76.167778°

21/07/2025 02:27 PM GMT +05:30

Fire Exit 1 chavara block Amala hospital





 **GPS Map Camera**



**Google**

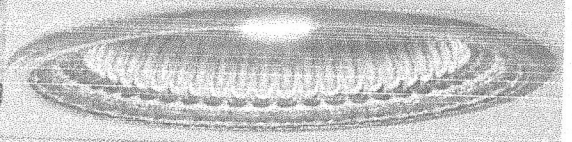
**Thrissur, Kerala, India**  
H569+j66, Amala Hospital Rd, Amalanagar, Thrissur, Kerala  
680555, India  
Lat 10.561651° Long 76.16803°  
21/07/2025 02:24 PM GMT +05:30  
Fire Exit the 4, 5 chavara block Amala hospital



**INSURANCE SERVICE CENTRE**

(Private & Government)

സംസ്കൃത മിഷനി, അന്യർ (പ്രൈവറ്റ് & ഗവണ്മെന്റ്)



**FIRE EXIT**

അഗ്നി നिकासി



 **GPS Map Camera**


**Thrissur, Kerala, India**

H569+gg8, Amalanagar, Thrissur, Kerala 680555, India

Lat 10.561262° Long 76.168704°

21/07/2025 02:17 PM GMT +05:30

Fire Exit 3 St. Mary's block Amala hospital





GPS Map Camera

# Thrissur, Kerala, India

H569+f8m, Amalanagar, Thrissur, Kerala 680555, India

Lat 10.560992° Long 76.16828°


21/07/2025 02:22 PM GMT +05:30

Fire Exit 4,5 chavara block Amala hospital

Google





 GPS Map Camera

Thrissur, Kerala, India

H569+gg8, Amalanagar, Thrissur, Kerala 680555, India

Lat 10.561261° Long 76.168666°

21/07/2025 02:20 PM GMT +05:30

Fire Exit 5 chavara block Amala hospital

Google



*Betsy*

Dr. BETSY THOMAS

MD, FRCOG, DNB, MICOG

PRINCIPAL

AMALA INSTITUTE OF MEDICAL SCIENCES  
AMALA NAGAR, THRISSUR-680 555

